















	Distance	Maps
<b>CAMP HILL HS</b>		
<b>Maneuvers</b>		
	<b>1:</b> Start out going WEST on NEW SCHAEFFERSTOWN RD toward PEARL RD.	3.2 miles <a href="#">Map</a>
	<b>2:</b> Turn RIGHT onto REHRERSBURG RD.	<0.1 miles <a href="#">Map</a>
	<b>3:</b> REHRERSBURG RD becomes GODFREY ST.	0.7 miles <a href="#">Map</a>
	<b>4:</b> GODFREY ST becomes REHRERSBURG RD.	1.7 miles <a href="#">Map</a>
	<b>5:</b> Turn SLIGHT RIGHT onto LANCASTER AVE / PA-501.	1.1 miles <a href="#">Map</a>
	<b>6:</b> Turn LEFT to stay on LANCASTER AVE / PA-501.	0.2 miles <a href="#">Map</a>
	<b>7:</b> Merge onto I-78 W via the ramp on the LEFT.	12.0 miles <a href="#">Map</a>
	<b>8:</b> Merge onto I-81 S via EXIT 1B on the LEFT toward HARRISBURG.	18.8 miles <a href="#">Map</a>
	<b>9:</b> Merge onto I-83 S via EXIT 70 on the LEFT toward SOUTH HARRISBURG / YORK.	9.3 miles <a href="#">Map</a>
	<b>10:</b> Keep LEFT to take PA-581 W / HARRISBURG EXPY via EXIT 41A toward CAMP HILL / GETTYSBURG.	2.1 miles <a href="#">Map</a>
	<b>11:</b> Merge onto US-11 N / US-15 N via EXIT 5A.	0.4 miles <a href="#">Map</a>
	<b>12:</b> Turn RIGHT onto Harvard Ave.	0.4 miles <a href="#">Map</a>
	<b>13:</b> Turn Right onto S 22 <sup>nd</sup> St	<0.1 miles <a href="#">Map</a>
	<b>14:</b> End at <b>S 22<sup>nd</sup> Street</b> Camp Hill, PA 17011, US	<a href="#">Map</a>

	Distance	Maps
<b>CAMP HILL HS</b>		
<b>Maneuvers</b>		

**Total Est. Time:** 57 minutes    **Total Est. Distance:** 50.70 miles